


Map 13









LAND COVER

Weare Township, Oceana County, MI



Data Sources: MI Open Data, NLCD

Legend

-  Water
-  Forest
-  Developed, open space or low intensity
-  Shrub or grassland
-  Developed, medium or high intensity
-  Crops or pasture
-  Barren land (rocks/clay/sand)
-  Wetland